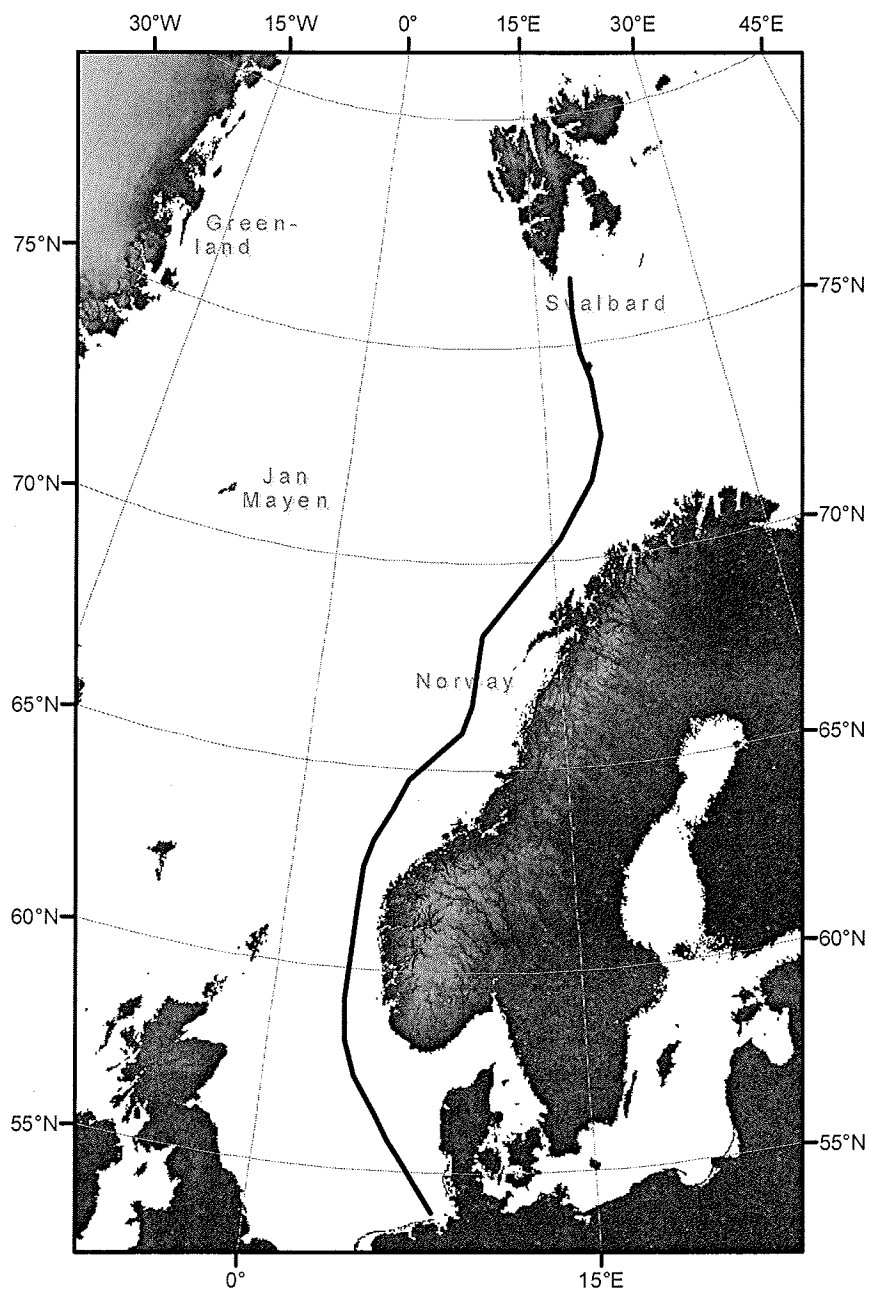
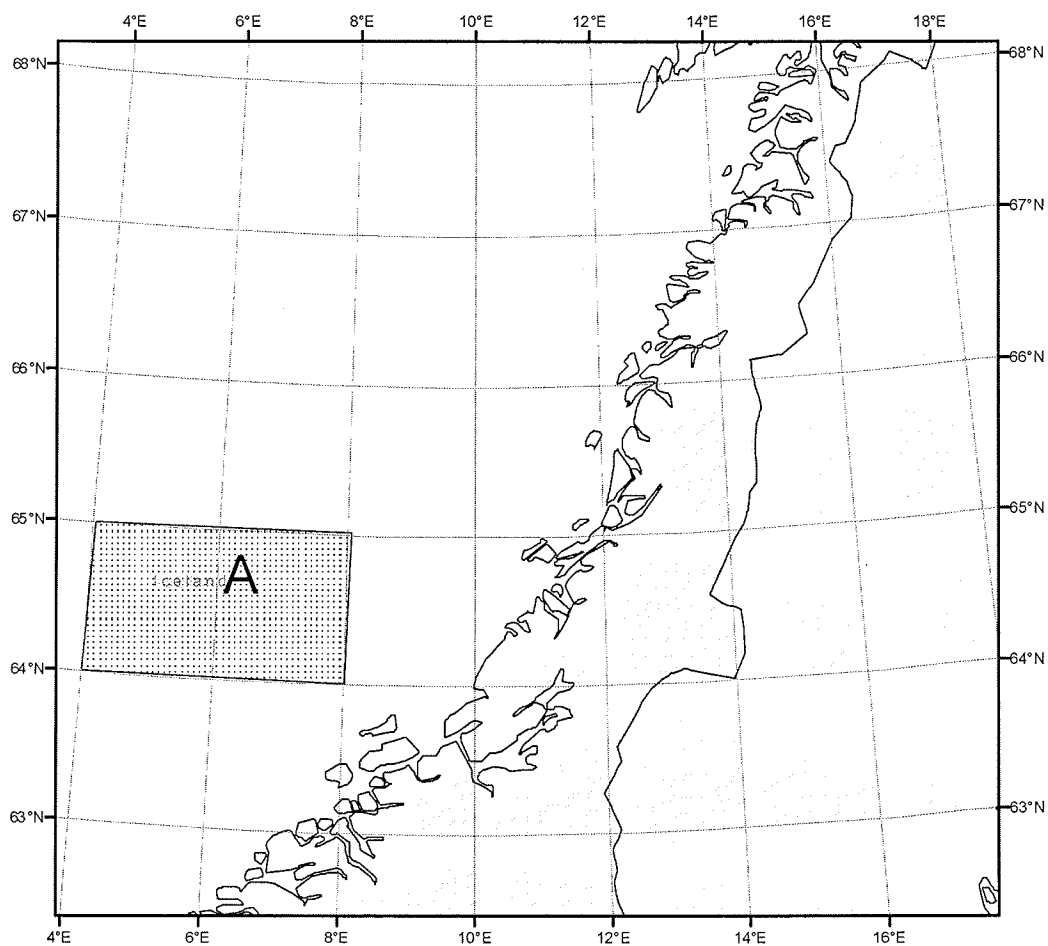


Annex I

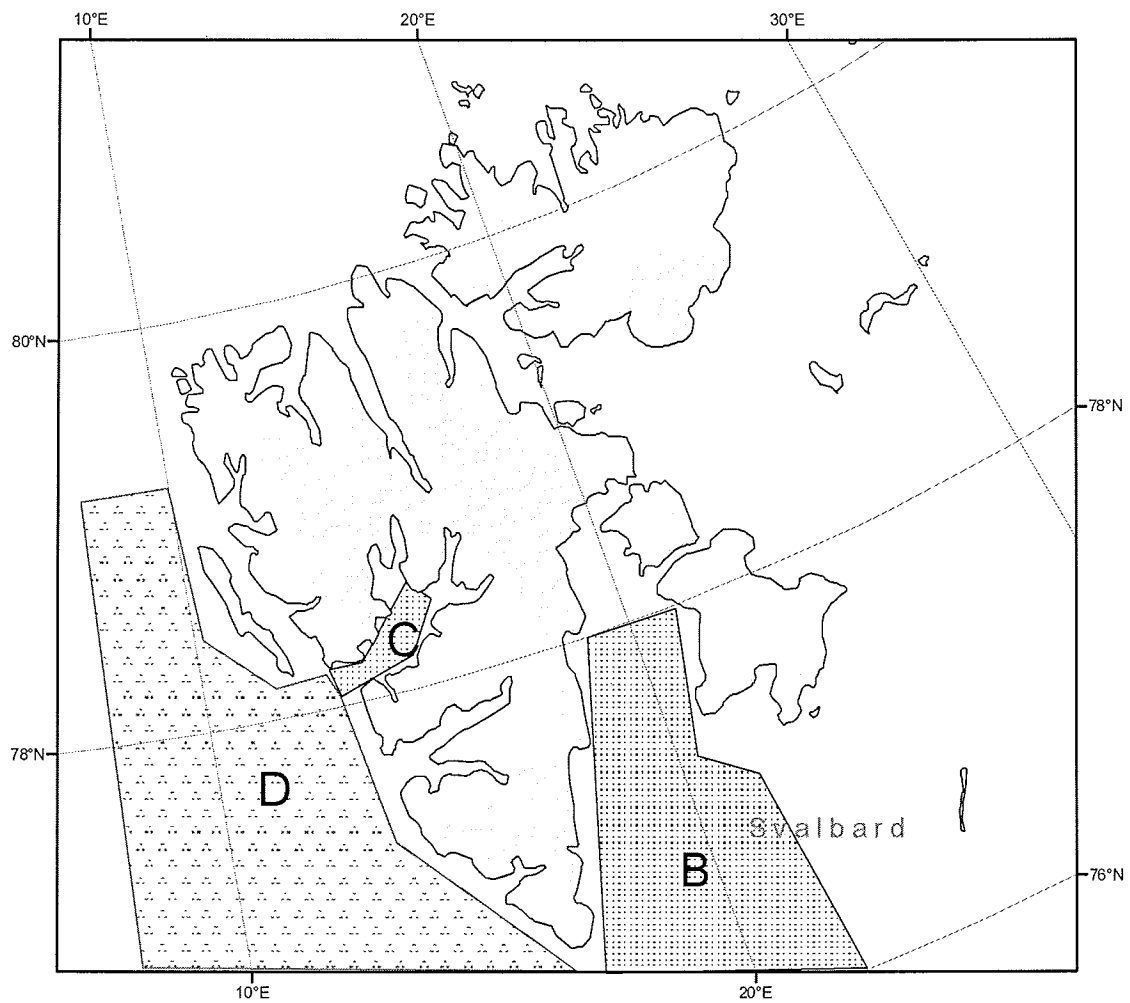
Map of geographical area in which ship will operate – with points of cruise
(with reference to latitude and longitude for each point)



AI.1: The HE288 cruise will depart from Bremerhaven (Germany) to Svalbard and arrive back in Bremerhaven at the 6. June 2008.



AI.2: Along the transect (see AI.1), water samples will be gathered by CTD-Rosette Sampler in the box A (upper left corner 65°N/4°E; lower right corner 64°N/8°E). The entire time spend in this area for water sampling is less than 12 hours.



AI.3: Main target areas for our research are the Storefjord (region B), the van Miljenfjord (region C) and the continental slope west of Svalbard (Region D). Depending on the ice coverage and sea state, water and sediment samples will be gathered.

